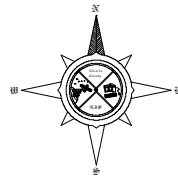


"100 Days in Lincoln County" Scavenger Hunt Celebrating 100 Years of Lincoln County



REGION 1

- A - Auburn Fish Hatchery
- B - Baker Cabin
- C - Box Y Ranch
- D - Cutter Track
- E - Elk Refuge
- F - Etna Trading Company
- G - Farmer's Market
- H - Freedom Arms
- I - Intermittent Spring
- J - Lander Trail Marker
- K - Rock Church
- L - Salt River Hydroelectric Powerplant
- M - Star Valley Cheese Factory
- N - Star Valley Ranch Town Hall
- O - Strawberry Power House
- P - Walton's General Store

REGION 2

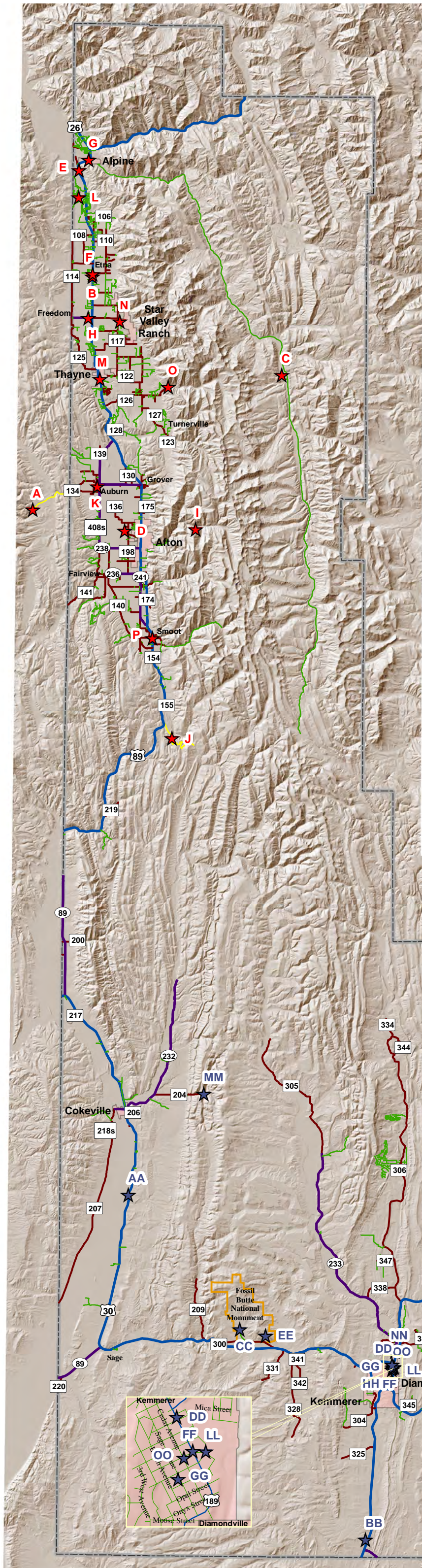
- AA - Cokeville Meadows
- BB - Cumberland Cemetery
- CC - Fossil Butte National Monument Visitors Center
- DD - Fossil Country Frontier Museum
- EE - Haddenham Cabin
- FF - J. C. Penney Store
- GG - Lincoln County Courthouse
- HH - Miner's Park
- II - Moondance Diner
- JJ - Names Hill
- KK - Opal Monument
- LL - J. C. Penney Homestead & Museum
- MM - Pine Creek Ski Resort
- NN - South Lincoln Training & Events Center
- OO - US Post Office - Kemmerer

Legend

Scavenger Hunt Places

- ★ Region 1
- ★ Region 2
- ▭ Fossil Butte National Monument.
- ▭ Lincoln County Boundary

- ▭ Municipalities
- US Highways
- WY Highways
- County Roads
- Other Named Roads



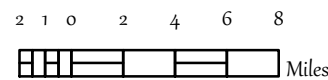
Lincoln County Centennial Celebration

Saturday June 25, 2011

at the Lincoln County Courthouse

in Kemmerer

Visit www.lcwy.org for more details



"100 Days in Lincoln County" Sponsors:

2011 Lincoln County Leadership Institute

Lincoln County Board of County Commissioners

Visit Eight In Region 1

Visit Eight In Region 2

A	Auburn Fish Hatchery – The hatchery was constructed in 1942. Over _____ trout, over 10" long are planted each year. The hatchery is open to visitors from 8-5, seven days a week. In Auburn turn off Highway 238 onto County Road 134 and go 3.5 miles into Idaho. Take a left onto Smokey Canyon Rd, drive 1.5 miles to Fish Hatchery Rd. and take it to the Hatchery. 42° 45.848' N 111° 6.034' W
B	Baker Cabin – Located in Etna on Highway 89, about 0.3 miles South of mile marker 108. Built in 1889 and is the oldest surviving house in Star Valley. What are the 2 things done on this cabin that were the first in the area? 43° 1.776' N 111° 0.744' W
C	Box Y Ranch – The Box Y is ran by the Haberbergers and offers both Winter and Summer activities. From Highway 89 in Alpine take the Greys River road 27 miles to the Forest Service 'Meadow Creek and Box Y' sign and turn right at the bridge. You will see an _____ flag on the Box Y sign. 42° 55.211' N 110° 43.117' W
D	Cutter Track – All American Cutter & Chariot Racing Association was established in 1948, the first in the world and still running. The track is located 0.2 mile from the intersection of County Roads 137 and 135, just West of the _____ fields. 42° 44.485' N 110° 57.501' W
E	Elk Refuge - The Greys River Wildlife Habitat Management Area is located along Highway 89 at mile post 116. The sign over the door states, "Wyoming wildlife, _____." About 1,000 elk use the feed ground. 43° 9.003' N 111° 2.105' W
F	Etna Trading Company – ETC was Built and established in 1920. While there, meet _____ the store mascot. Located in Etna on Highway 89 about 0.2 mile from mile marker 108. 43° 1.954' N 111° 0.740' W
G	Farmer's Market – Is located in Alpine in the _____ parking lot on Highway 89. The market will be open Thursdays, July 7 – September 22 from 5pm to 7pm. Approx. 43° 9.723' N 111° 1.208' W
H	Freedom Arms – Started in 1978, manufactures high grade revolvers. Revolvers can be viewed in the front lobby along with several animal mounts. They are open from 8-4:30 M-F and are located in a _____ colored building on highway 239 about a ¼ mile from highway 89. 42° 58.971' N 111° 1.083' W
I	Intermittent Spring – The Spring is the largest of three intermittent springs in the world. From Highway 89 in Afton, go East on 2 nd Avenue. The road up Swift Creek Canyon is a maintained gravel road and the hike is ¾ mile. The sign below the spring is titled "The Spring That _____." 42° 44.666' N 110° 50.960' W
J	Lander Trail Marker – The trail was built in 1858 and saved as much as seven days travel compared to the old Oregon routes. Turn off Highway 89 just North of mile marker 71 on to the Smith Forks (gravel) road. Travel approximately 2 miles and on the East side of the road is the sign. The sixth word on the fourth line is _____. Approx. 42° 30.396' N 110° 52.952' W
K	Rock Church – Built in 1889 the church is now used for Summer theater. The church is on the National Register of Historic places Wyoming place # _____. The church is located in Auburn on the corner of Main and 1st. Auburn is located at the junction of Wyoming Highways 237 and 238. 42° 47.492' N 111° 0.088' W
L	Salt River Hydroelectric Power Plant – AKA McNeel Power Plant is an abandoned plant from the 1930's. It is located at the end of County Road 104, with the address _____ posted on a post just past the bridge. The plant is on private land, please observe it from the road. 43° 7.163' N 111° 2.102' W
M	Star Valley Cheese Factory – This was the main creamery in Star Valley at one point. It was established in _____. Located in the Town of Thayne about 0.5 miles North of mile marker 99 on Highway 89. Learn more at www.svcheese.com . 42° 54.800' N 110° 59.963' W
N	Star Valley Ranch Town Hall – SVR is Wyoming's only 21 st Century town, est. November 8, 2005. The town hall is located 0.2 miles East of County Road 117 on Vista Drive. East of the Hall is a building with a sign over the door. The bottom three words of the sign are 'First _____ Center.' 42° 58.733' N 110° 58.163' W
O	Strawberry Power Plant – Started in 1951 the plant was the main source of power for a short time. The plant is located at the end of County Road 126, a ¼ mile past the National Forest Sign. What color are the two doors and the roof on the cinder block, chlorine building? _____ 42° 54.321' N 110° 53.617' W
P	Walton's General Store – The current store is the third building on the corner of Highway 89 and County Road 148 in Smoot. Located inside is the USPS. The store is open M-F 9-6 and S 9-5. The store has been in the family for _____ years. 42° 37.207' N 110° 54.853' W

AA	Cokeville Meadows – Was established in 1993, claiming to enhance wetland and riparian habitats, protecting a _____ mile stretch of the Bear River. The Meadows are located just before mile marker 18 on Highway 30. 41° 59.322' N 110° 56.554' W
BB	Cumberland Cemetery – Not much is left of the town but the cemetery. Buried in the cemetery is Eune Sylvia who died, Mar. 29, _____. The cemetery is located South of Mile Post 23 on Highway 189. 41° 35.977' N 110° 34.711' W
CC	Fossil Butte National Monument Visitors Center – Was established in 1972 and is in the midst of the Fossil Fish Capital of the world. Take County Road 300 to Chicken Creek Road. The Visitors Center is at the end of the road. What Fossil has visible bite marks? _____ 41° 50.195' N 110° 46.266' W
DD	Fossil Country Frontier Museum – the museum was started as a place to celebrate the areas history. It is located at 400 Pine Avenue in Kemmerer. The two local attractions on the sign in front are _____ and _____. 41° 47.871' N 110° 32.403' W
EE	Haddenham Cabin - David C. Haddenham built the cabin in 1918, he lived in the cabin while looking for fossils during the summers. The cabin door faces _____. The hike to the cabin is about a mile on a dirt trail. The trail head is located off County Road 300, about a mile from highway 30. 41° 49.809' N 110° 43.921' W
FF	J. C. Penney Store – In 1902 James Cash Penney arrived in Kemmerer and opened his business called the 'Golden Rule Store' and was changed to the JC Penney Company in 1913. The store in Kemmerer is referred to as the JC Penney _____ Store. Located in Kemmerer at 722 JC Penny Drive and is open M-F 9-6. 41° 47.699' N 110° 32.292' W
GG	Lincoln County Courthouse – The Courthouse was erected in _____ and can be found by turning off Highway 189 onto Topaz street. The Courthouse is on the corner of Topaz and Sage and is open M-F, 8:00 to 5:00. 41° 47.558' N 110° 32.392' W
HH	Miner's Park - The park was dedicated on June 1, _____ and coincided with the 100th year commemorations for Wyoming and the United Mine Workers of America. The park is located along Highway 189 in the town of Diamondville. 41° 46.797' N 110° 32.427' W
II	Moondance Diner - is currently located on the corner of 6th and Main in the Town of La Barge, but that is a long ways from where it started out. The last location was on the Corner of 6th and Grand in New York City. It was purchased and brought to La Barge in _____. 42° 15.443' N 110° 11.692' W
JJ	Names Hill - James Bridger, Trapper, 1884. He knew little that when he cut his name or had it cut in this stone, that it would be in the _____ of the history of the west deeper than that of any other man. It is located on the west side of Highway 189, 6 miles south of La Barge. 0.20 miles North of mile post 79. 42° 10.615' N 110° 11.236' W
KK	Opal Monument – Is an _____ Trail Memorial to all (Pioneers) who passed this way to win and hold the West. Turn into Opal, East of mile post 69 on Highway 30. The monument is located just West of the abandoned red brick Hams Fork Supply building. 41° 46.199' N 110° 19.545' W
LL	J. C. Penney Homestead & Museum – The original home of JC Penney and his family. Restored in 1982 and moved from its original location. It is located East of Highway 189 in Kemmerer on JC Penney Drive. The sign in front states the JC Penney Co was founded on _____. Open June 1 st to Labor day M-F 9-5:30. 41° 47.696' N 110° 32.206' W
MM	Pine Creek Ski Resort - Is operated by Lincoln County and the area provides both summer and winter recreation opportunities. BLM snow mobile trail # _____ is located close by. The Ski hill is located at the end of County Road 204. 42° 6.236' N 110° 49.745' W
NN	South Lincoln Training & Events Center - This is a wonderful part of Southern Lincoln County. It hosts a variety of concerts and events throughout the year. Located on Highway 233 in Kemmerer about 0.3 mile from the 189, 233 junction. How old is the fossil in the floor of the lobby? _____ 41° 48.763' N 110° 32.133' W
OO	US Post Office--Kemmerer Main – Built in 1936 the building once housed the BLM and Forest Service and was added to the National Register of Historic Places in 1987. In the town of Kemmerer turn West off of Highway 189 onto Sapphire Street and go one block. Describe one of the murals in the lobby. 41° 47.664' N 110° 32.353' W

INSTRUCTIONS

Visit Eight of the red and Eight of the blue locations listed and as shown on the map on the reverse side. Find the missing information or answer the question that corresponds to the site. After visiting the sixteen locations bring your map, with all the information asked for, to the County Planning Office in Afton (61 E. 5th Ave., Afton WY), Kemmerer (520 Topaz St., Kemmerer, WY), by Thursday, August 4th, 2011 before 5:00pm, to be entered into a drawing for various prizes. Go to www.lcwy.org to see a list of prizes as they become available. The drawing will be held at the Lincoln County Fair on August 6th, 2011. You do not need to be present to win. **Remember, these are just a few points of interest throughout the County, while you are out take the time to find and explore the many County treasures not listed here.**



100 DAYS IN LINCOLN COUNTY